









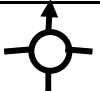













## ROAD BOOK DA BEREGUARDO (CASELLO A7) A CORTEOLONA (RAGGRUPPAMENTO)

SIMBOLOGIA					
	INDICAZIONI DA SEGUIRE		SEGNALE DI LOCALITA'		STOP
	CASA		SEMAFORO		DARE PRECEDENZA
	CHIESA		CIMITERO		RAIL
	SPIAZZO		ROTATORIA		PASSAGGIO A LIVELLO
	SOTTOPASSO		ATTENZIONE		CANCELLO
	PONTE		STAZIONE DI SERVIZIO		IMPIANTO SPORTIVO
	DIREZIONE DA SEGUIRE		DIREZIONE DA NON SEGUIRE		PROVENIENZA
					DIREZIONE



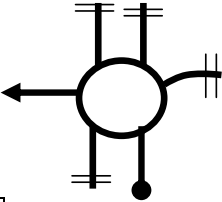
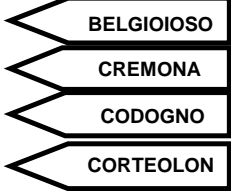
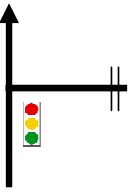
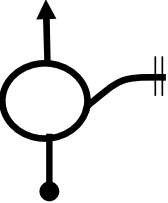
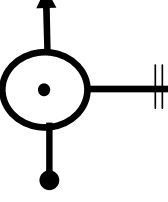

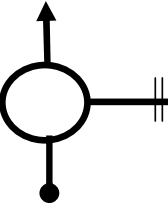
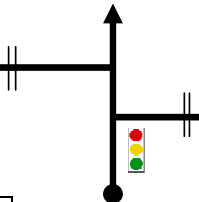

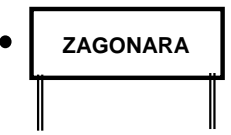
# Road Book da Bereguardo casello A7 a Corteolona - Raggruppamento

pagina 1

settore		C.O. BEREGUARDO		Km 32,90				
		C.O. CORTEOLONA		tempo imposto				
				media km/h				
distanza		direzione		informazioni		note		
tot.	parz.	!!! SENZA INDICAZIONI PROSEGUIRE DRITTO !!!						dist. tot.
								regress.
0,00	0,00	1			CASELLO AUTOSTRADALE A7  USCITA BEREGUARDO	AZZERARE CONTACHILOMETRI PARZIALE ALL'USCITA DEL CASELLO.		32,90
8,50	8,50	2			PIACENZA OSPEDALI ↓	TENERE LA SINISTRA, STRADA PRINCIPALE E PREPARARSI PER INCOLONNAMENTO CORSIA DI SINISTRA		24,40
9,30	0,80	3			TANGENZIAL E NORD  CREMONA  LODI	SEGUIRE INDICAZIONI PER TANGENZIALE NORD PAVIA		23,60
9,70	0,40	4			PAVIA NORD MILANO CERTOSA ↑			23,20
10,80	1,10	5			PIACENZA TANGENZIALE NORD CREMONA ↓	ATTENZIONE!! SEGUIRE PER TANGENZIALE NORD, LA STRADA IN CENTRO		22,10
11,30	0,50	6			PIACENZA TANG. NORD BRONI STRADELLA CREMONA ↓	ATTENZIONE!! IMBOCCARE LA TANGENZIALE NORD		21,60
18,40	7,10	7			PAVIA CENTRO CREMONA ↓	USCITA PAVIA CENTRO - CREMONA		14,50
	0,30	parziale simbolo successivo						

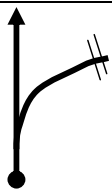
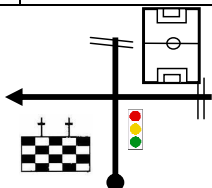


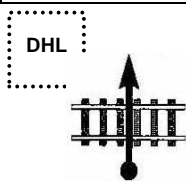
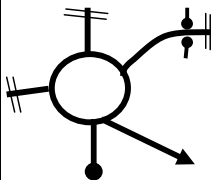
# Road Book da Bereguardo casello A7 a Corteolona - Raggruppamento

pagina 2

settore		C.O. <b>BEREGUARDO</b>	Km <b>32,90</b>		
		C.O. <b>CORTEOLONA</b>	tempo imposto		
			media km/h		
distanza		direzione		informazioni	note
tot.	parz.	<b>!!! SENZA INDICAZIONI PROSEGUIRE DRITTO !!!</b>			
					dist. tot.
					regress.
18,70	0,30	8			14,20
19,00	0,30	9			DRITTO PER CORTEOLONA
24,00	5,00	10			DRITTO PER CREMONA - BELGIOIOSO
25,80	1,80	11			8,90
26,90	1,10	12			DRITTO PER LODI - AUTOSTRADE
27,40	0,50	13			DRITTO PER PIACENZA - CREMONA
30,10	2,70	14			2,80
	1,30		parziale simbolo successivo		



















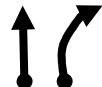



# Road Book da Bereguardo casello A7 a Corteolona - Raggruppamento

pagina 3

settore		C.O. BEREGUARDO		Km	32,90		
		C.O. CORTEOLONA		tempo imposto			
				media km/h			
distanza		direzione		informazioni		note	
tot.	parz.	!!! SENZA INDICAZIONI PROSEGUIRE DRITTO !!!					dist. tot. regress.
31,40	1,30	15				DRITTO PER CREMONA	1,50
31,90	0,50	16			 		1,00
32,00	0,10	17					0,90
32,90	0,90	18				INGRESSO RAGGRUPPAMENTO ATTENDERE INDICAZIONI DAGLI INCARICATI PER L'INCOLONNAMENTO	0,00

## ROAD BOOK DA CASALPUSTERLENGO (CASELLO A1) A CORTEOLONA (RAGGRUPPAMENTO)


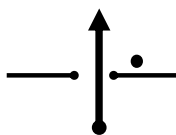
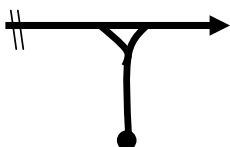
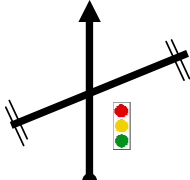
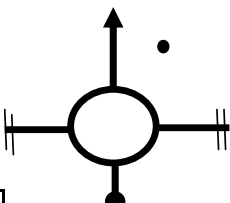
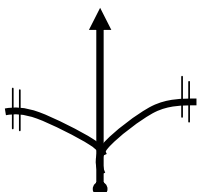
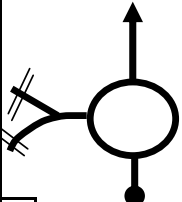
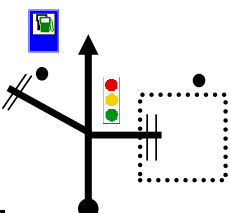
### SIMBOLOGIA

	INDICAZIONI DA SEGUIRE		SEGNALE DI LOCALITA'		STOP
	CASA		SEMAFORO		DARE PRECEDENZA
	CHIESA		CIMITERO		RAIL
	SPIAZZO		ROTATORIA		PASSAGGIO A LIVELLO
	SOTTOPASSO		ATTENZIONE		CANCELLO
	PONTE		STAZIONE DI SERVIZIO		IMPIANTO SPORTIVO
	DIREZIONE DA SEGUIRE		DIREZIONE DA NON SEGUIRE	 	PROVENIENZA  DIREZIONE



# Road Book da Casalpusterlengo casello A1 a Corteolona - Raggruppamento

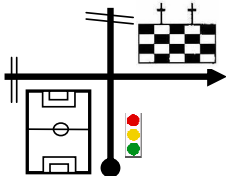

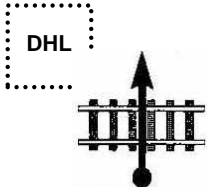
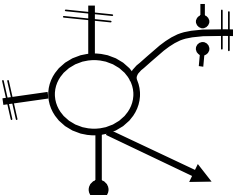
pagina 1

settore		C.O. CASTEL S. GIOVANNI		Km	18,7		
		C.O. CORTEOLONA		tempo imposto			
				media km/h			
distanza		direzione		informazioni		note	dist. tot.
tot.	parz.	!!! SENZA INDICAZIONI PROSEGUIRE DRITTO !!!					regress.
0,00	0,00	1	 		<ul style="list-style-type: none"><li>CASELLO AUTOSTRADALE A1</li><li>USCITA CASALPUSTERLENGO</li></ul>	<b>AZZERARE CONTACHILOMETRI PARZIALE ALL'USCITA DEL CASELLO.</b>	18,70
0,50	0,50	2			<div>SAN COLOMBANO</div> <div>PAVIA 30</div>		18,20
0,90	0,40	3				DRITTO PER PAVIA	17,80
5,20	4,30	4			<ul style="list-style-type: none"><li>RENAULT</li></ul>		13,50
11,20	6,00	5				DRITTO PER PAVIA	7,50
13,40	2,20	6					5,30
16,80	3,40	7			<ul style="list-style-type: none"><li>STABILIMENTO GALBANI</li><li>AGIP</li></ul>		1,90
	0,90	parziale simbolo successivo					

























# Road Book da Casalpusterlengo casello A1 a Corteolona - Raggruppamento

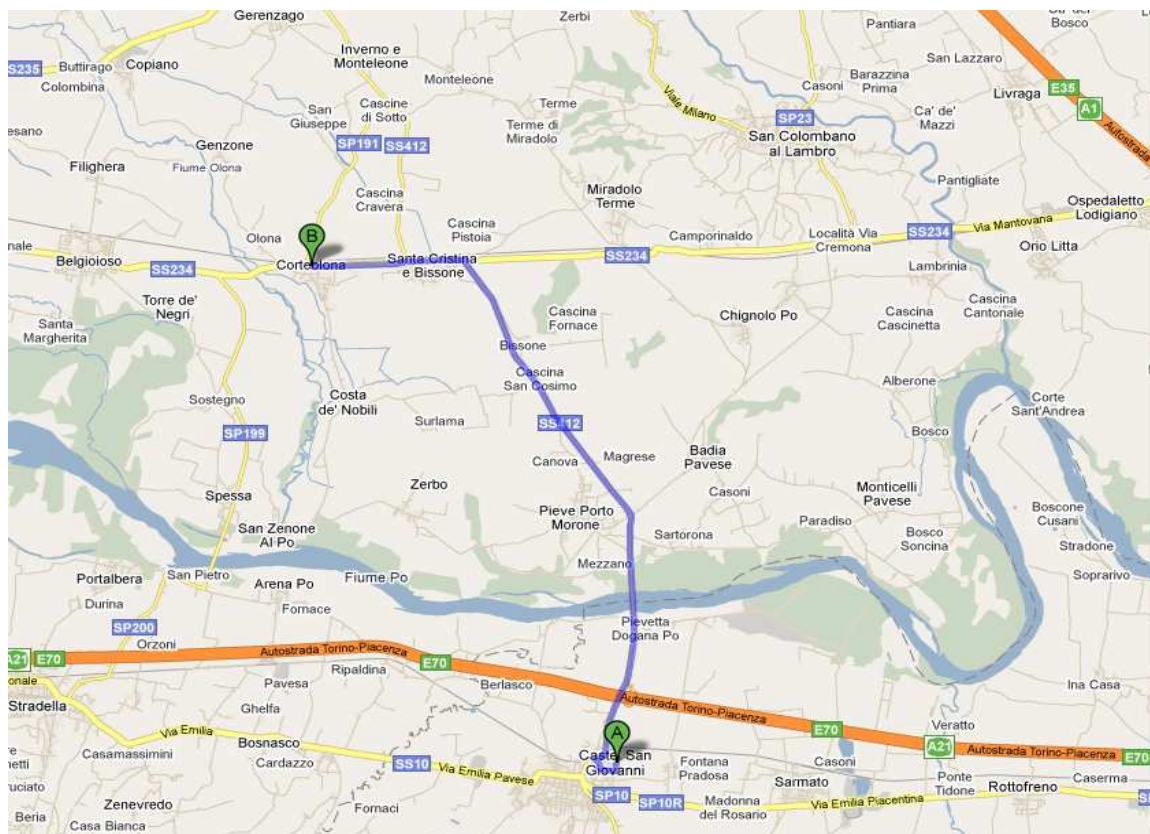
pagina 2

settore		C.O. CASTEL S. GIOVANNI	Km 18,7			
		C.O. CORTEOLONA	tempo imposto			
			media km/h			
distanza		direzione	informazioni		note	dist. tot.
tot.	parz.	!!! SENZA INDICAZIONI PROSEGUIRE DRITTO !!!				regress.
17,70	0,90					1,00
17,80	0,10					0,90
18,70	0,90			<b>INGRESSO RAGGRUPPAMENTO ATTENDERE INDICAZIONI PER L'INCOLONNAMENTO DAGLI INCARICATI</b>		0,00

## ROAD BOOK DA CASTEL SAN GIOVANNI (CASELLO A21) A CORTEOLONA (RAGGRUPPAMENTO)

### SIMBOLOGIA

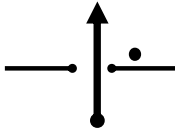
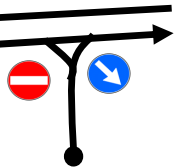
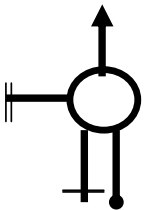

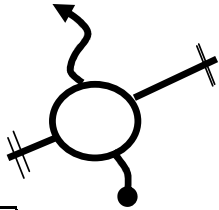
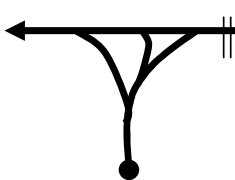
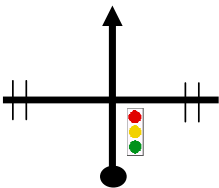
	<b>INDICAZIONI DA SEGUIRE</b>		<b>SEGNALE DI LOCALITA'</b>		<b>STOP</b>
	<b>CASA</b>		<b>SEMAFORO</b>		<b>DARE PRECEDENZA</b>
	<b>CHIESA</b>		<b>CIMITERO</b>		<b>RAIL</b>
	<b>SPIAZZO</b>		<b>ROTATORIA</b>		<b>PASSAGGIO A LIVELLO</b>
	<b>SOTTOPASSO</b>		<b>ATTENZIONE</b>		<b>CANCELLO</b>
	<b>PONTE</b>		<b>STAZIONE DI SERVIZIO</b>		<b>IMPIANTO SPORTIVO</b>
	<b>DIREZIONE DA SEGUIRE</b>		<b>DIREZIONE DA NON SEGUIRE</b>		<b>PROVENIENZA</b>
					<b>DIREZIONE</b>





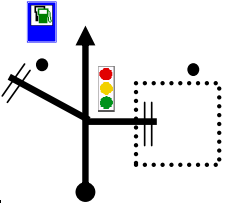
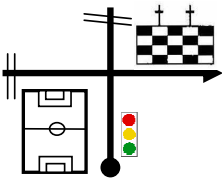
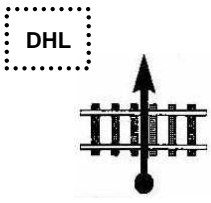
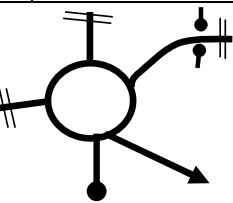
# Road Book da Castel S.Giovanni casello A21 a Corteolona - Raggruppamento

pagina 1

settore		C.O. CASTEL S. GIOVANNI		Km	14,4		
		C.O. CORTEOLONA		tempo imposto			
				media km/h			
distanza		direzione		informazioni		note	
tot.	parz.	!!! SENZA INDICAZIONI PROSEGUIRE DRITTO !!!					dist. tot.
							regress.
0,00	0,00	1			<ul style="list-style-type: none"><li>CASELLO AUTOSTRADALE A21</li><li>USCITA CASTEL SAN GIOVANNI</li></ul>	AZZERARE CONTACHILOMETRI PARZIALE ALL'USCITA DEL CASELLO.	14,40
0,10	0,10	2					14,30
0,30	0,20	3			<div>MILANO</div> <div>PAVIA</div> <div>LODI</div>		14,10
3,10	2,80	4			<div>PIEVE P. MORONE</div>		11,30
3,60	0,50	5			<div>MILANO 44</div> <div>PAVIA 30</div>		10,80
10,10	6,50	6			<div>PAVIA 16</div> <div>MILANO 35</div>		4,30
10,80	0,70	7					3,60
	0,70	parziale simbolo successivo					

## Road Book da Castel S.Giovanni casello A21 a Corteolona - Raggruppamento

pagina 2

settore		C.O. CASTEL S. GIOVANNI	Km 14,4		
		C.O. CORTEOLONA	tempo imposto		
distanza		direzione		informazioni	note
tot.	parz.	!!! SENZA INDICAZIONI PROSEGUIRE DRITTO !!!			
12,50	1,70	8		<ul style="list-style-type: none"> <li>• STABILIMENTO GALBANI</li> <li>• AGIP</li> </ul>	1,90
13,40	0,90	9		<div>VILLANTERIO</div> <div>INVERNO E M.LEONE</div>	1,00
13,50	0,10	10			0,90
14,40	0,90	11		<p style="color: red; text-align: center;">INGRESSO RAGGRUPPAMENTO ATTENDERE INDICAZIONI PER L'INCOLONNAMENTO DAGLI INCARICATI</p>	0,00